CONSTRUCTION PLANS

HURRICANE SALLY STORMWATER OUTFALL & RETENTION POND SEDIMENT

PREPARED FOR:

CITY OF PARKER, FLORIDA

FEMA DISASTER # 4564DR - DAMAGE # 416379

RELEASED FOR BIDDING PURPOSES ONLY - NOT FOR CONSTRUCTION

CITY COUNCIL

MAYOR, ANDREW KELLY

COUNCIL MEMBER/MAYOR PRO-TEM, TONYA BARROW

COUNCIL MEMBER, RONALD H. CHAPLE

COUNCIL MEMBER, STACIE GALBREATH

COUNCIL MEMBER, APRIL L. GIBSON

Anchor CEI
Engineering that works.
P. 850.215.1285 • F. 850.215.1286
450 Magnolia Avenue, Panama City, FL 32401
CA Number: 31422

VICINITY MAP

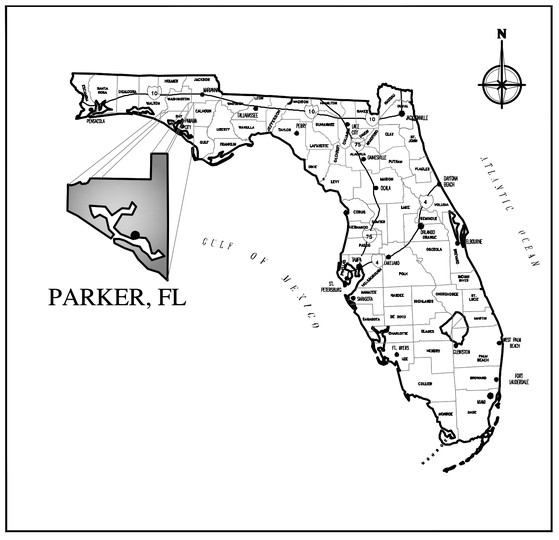

LOCATION MAP

INDEX OF SHEETS

C0.0	COVER SHEET
C0.1	LOCATION MAP
C1.0	SITE 1 - OUTFALL 1143 WEST STREET
C1.1	SITE 2 - OUTFALL 5th STREET
C1.2	SITE 3 - OUTFALL CENTER STREET & E. 3rd STREET
C1.3	SITE 4 - OUTFALL 1028 EAST STREET
C1.4	SITE 5 - OUTFALL 1031 BRANNON PLACE
C1.5	SITE 6 - OUTFALL 5302 SOULE DRIVE
C1.6	SITE 7 - OUTFALL 5324 SOULE DRIVE
C1.7	SITE 8 - (REMOVED FROM PROJECT SCOPE)
C2.0	MISCELLANEOUS DETAILS

DATE: 7/8/2024

Anchor CEI
Engineering that works.
P. 850.215.1285 • F. 850.215.1286
450 Magnolia Avenue, Panama City, FL 32401
CA Number: 31422

Elizabeth S. Moore, PE
FL License No. 57607

BID SET

No.	Date	Revision
1		
2		
3		
4		
5		
6		
7		

Designed:	E. Moore
Drawn:	B. Silcox
Checked:	E. Moore
Job No.:	1620-023
Date:	7/8/2024

LOCATION MAP

HURRICANE SALLY STORMWATER OUTFALL
& RETENTION POND SEDIMENT

CITY OF PARKER - BAY COUNTY - FLORIDA

Sheet No.
C0.1

P:\.shortcut-targets-by-id\1olskGE4ZdjHy87n50Py1ZC_IM2vOjWED\Projects\1620 - PARKER\023 - Sally Outfalls And Retention\9.0 - CAD WORK\DWG FILES\PLANS\1620-023_OUTFALL AND PONDS_REV2.dwg, 7/8/2024 10:48:56 AM, Bill Silcox



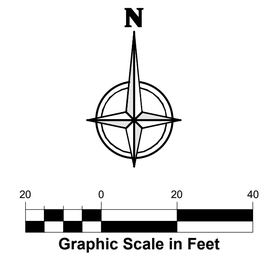

GRASS BED

MARSH GRASS

TURBIDITY BARRIER

NOTES:

1. DREDGE PIPE POSITIONED BY THE CONTRACTOR SHALL NOT IMPACT WETLAND, MARSH OR SEAGRASS RESOURCES.
2. MATERIAL TO BE REMOVED VIA HYDRAULIC OR MECHANICAL DREDGING . MAXIMUM DREDGING DEPTH OF -4 FT NAVD.
3. SPOILS TO BE PLACED ON A BARGE FOR TRANSPORT. THE BARGE MAY ALSO BE USED TO DEWATER THE DREDGED MATERIAL. THE CONTRACTOR SHALL UTILIZE HAY BALES, FILTER CLOTH OR OTHER SIMILAR METHOD TO ENSURE WATER QUALITY STANDARDS ARE MAINTAINED.
4. AS AN ALTERNATE IN SOME LOCATIONS AS SHOWN, A FILTER CLOTH LINED ROLL OFF CONTAINER OR SIMILAR MAY BE UTILIZED IN UPLAND AREAS FOR DEWATERING. CONTRACTOR IS RESPONSIBLE FOR ENSURING WATER QUALITY STANDARDS ARE MAINTAINED.
5. ONCE DEWATERED, THE CITY WILL STOCKPILE THE SPOILT MATERIAL AT 4721 U.S. BUSINESS 98 TO BE USED FOR PUBLIC PURPOSE. AS AN ALTERNATE, THE CITY MAY ELECT TO HAVE THE DREDGED SEDIMENT HAULED TO THE STEELFIELD CLASS 1 LANDFILL AT 11411 LANDFILL RD, PANAMA CITY BEACH, FLORIDA.
6. POSSIBLE MOORING LOCATIONS ARE SHOWN ON THE PLANS. CONTRACTOR SHALL ENSURE MOORING OPERATIONS DO NOT AFFECT OR DAMAGE SEAGRASS BEDS IN ANY WAY.
7. CONTRACTOR SHALL TAKE CARE TO PROTECT THE SEAGRASS BEDS IN ALL SITUATIONS. CONTRACTOR SHALL ENSURE THE DRAFT OF THE BARGE IS SHALLOW ENOUGH TO AVOID DISTURBING THE SEAGRASSES AT MLW..
8. THE CITY OF PARKER WILL COORDINATE WITH ALL POTENTIALLY AFFECTED HOMEOWNERS PRIOR TO COMMENCEMENT OF DREDGE ACTIVITIES WITHIN THE PROJECT AREA.

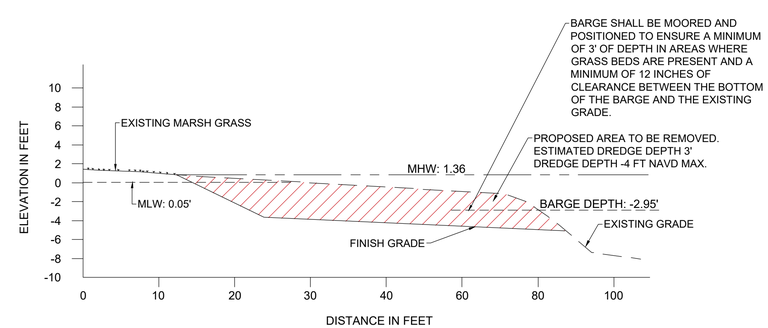

DREDGE AREA PROFILE

NOT TO SCALE

SITE 1 PROPOSED DREDGE PLAN:

DREDGE AREA	2,021 SF
DREDGE VOLUME	471 CY
SEAGRASS HEIGHT	6 IN

Anchor CEI
Engineering that works.
450 Magnolia Avenue, Panama City, FL 32401
P. 850.215.1285 • F. 850.215.1286
CA Number: 31422
Elizabeth S. Moore, PE
FL License No.: 57007

BID SET

No.	Date	Revision
1		
2		
3		
4		
5		
6		
7		

Designed:	E. Moore
Drawn:	B. Silcox
Checked:	E. Moore
Job No.:	1620-023
Date:	7/8/2024

SITE 1 - OUTFALL
1143 WEST STREET

HURRICANE SALLY STORMWATER OUTFALL & RETENTION POND SEDIMENT

CITY OF PARKER - BAY COUNTY - FLORIDA

Sheet No.
C1.0

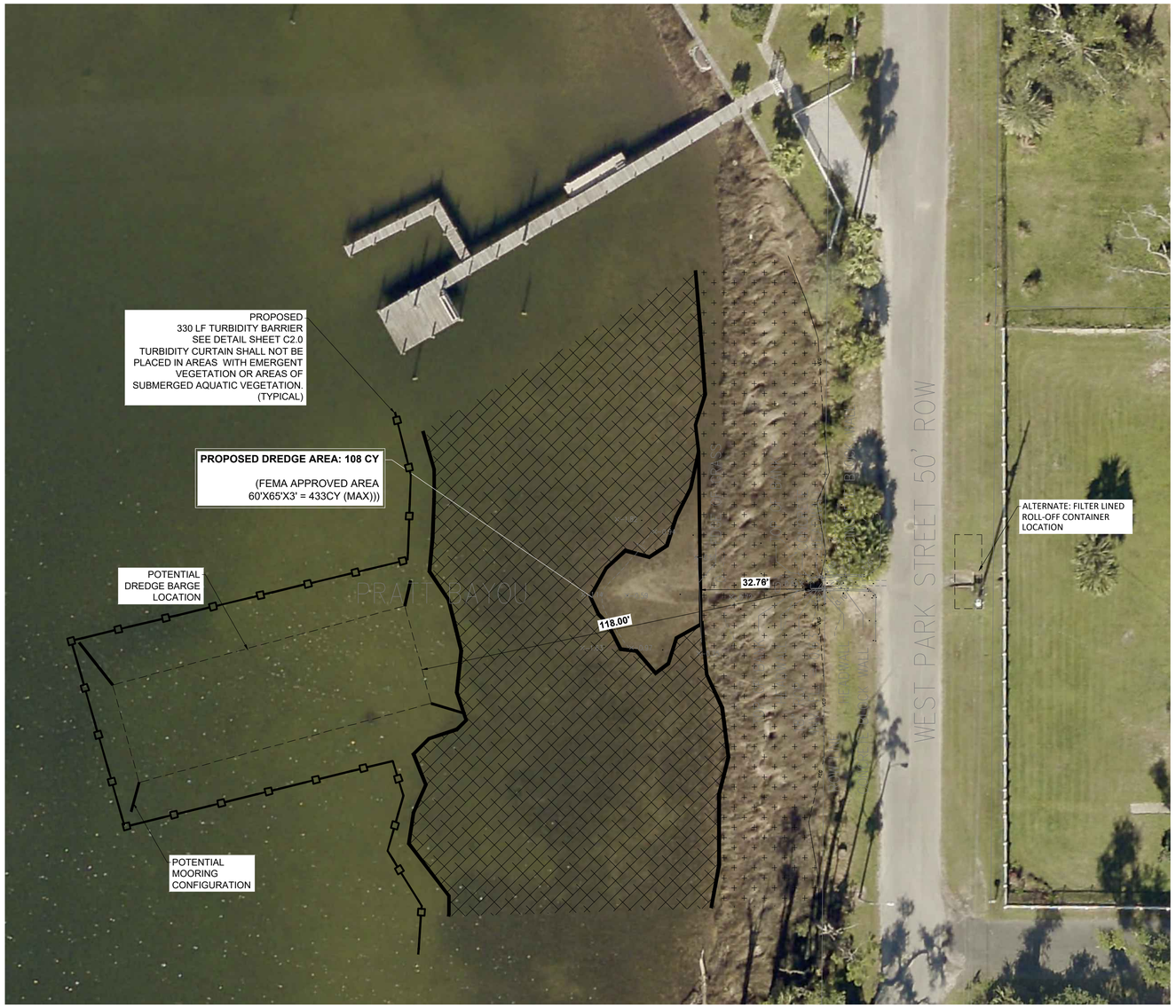

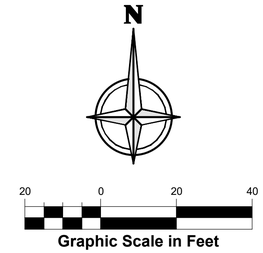

GRASS BED

MARSH GRASS

TURBIDITY BARRIER

NOTES:

1. DREDGE PIPE POSITIONED BY THE CONTRACTOR SHALL NOT IMPACT WETLAND, MARSH OR SEAGRASS RESOURCES.
2. MATERIAL TO BE REMOVED VIA HYDRAULIC OR MECHANICAL DREDGING . MAXIMUM DREDGING DEPTH OF -4 FT NAVD.
3. SPOILS TO BE PLACED ON A BARGE FOR TRANSPORT. THE BARGE MAY ALSO BE USED TO DEWATER THE DREDGED MATERIAL. THE CONTRACTOR SHALL UTILIZE HAY BALES, FILTER CLOTH OR OTHER SIMILAR METHOD TO ENSURE WATER QUALITY STANDARDS ARE MAINTAINED.
4. AS AN ALTERNATE IN SOME LOCATIONS AS SHOWN, A FILTER CLOTH LINED ROLL OFF CONTAINER OR SIMILAR MAY BE UTILIZED IN UPLAND AREAS FOR DEWATERING. CONTRACTOR IS RESPONSIBLE FOR ENSURING WATER QUALITY STANDARDS ARE MAINTAINED.
5. ONCE DEWATERED, THE CITY WILL STOCKPILE THE SPOILT MATERIAL AT 4721 U.S. BUSINESS 98 TO BE USED FOR PUBLIC PURPOSE. AS AN ALTERNATE, THE CITY MAY ELECT TO HAVE THE DREDGED SEDIMENT HAULED TO THE STEELFIELD CLASS 1 LANDFILL AT 11411 LANDFILL RD, PANAMA CITY BEACH, FLORIDA.
6. POSSIBLE MOORING LOCATIONS ARE SHOWN ON THE PLANS. CONTRACTOR SHALL ENSURE MOORING OPERATIONS DO NOT AFFECT OR DAMAGE SEAGRASS BEDS IN ANY WAY.
7. CONTRACTOR SHALL TAKE CARE TO PROTECT THE SEAGRASS BEDS IN ALL SITUATIONS. CONTRACTOR SHALL ENSURE THE DRAFT OF THE BARGE IS SHALLOW ENOUGH TO AVOID DISTURBING THE SEAGRASSES AT MLW..
8. THE CITY OF PARKER WILL COORDINATE WITH ALL POTENTIALLY AFFECTED HOMEOWNERS PRIOR TO COMMENCEMENT OF DREDGE ACTIVITIES WITHIN THE PROJECT AREA.

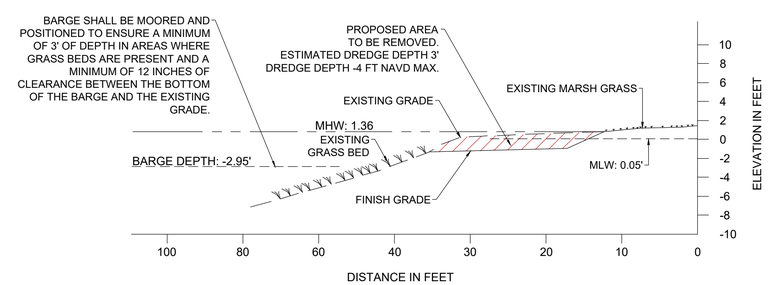

DREDGE AREA PROFILE

NOT TO SCALE

SITE 2 PROPOSED DREDGE PLAN:

DREDGE AREA	968 SF
DREDGE VOLUME (MAX)	433 CY
SEAGRASS HEIGHT	6 IN

Anchor CEI
Engineering that works.
P. 850.215.1285 • F. 850.215.1286
450 Magnolia Avenue, Panama City, FL 32401
CA Number: 31422

Elizabeth S. Moore, PE
FL License No.: 57007

BID SET

No.	Date	Revision
1		
2		
3		
4		
5		
6		
7		

Designed:	E. Moore
Drawn:	B. Silcox
Checked:	E. Moore
Job No.:	1620-023
Date:	7/8/2024

SITE 2 - OUTFALL
EAST 5TH STREET

HURRICANE SALLY STORMWATER OUTFALL & RETENTION POND SEDIMENT

CITY OF PARKER - BAY COUNTY - FLORIDA

Sheet No.
C1.1

N

20 0 20 40

Graphic Scale in Feet

GRASS BED

MARSH GRASS

TURBIDITY BARRIER

NOTES:

1. DREDGE PIPE POSITIONED BY THE CONTRACTOR SHALL NOT IMPACT WETLAND, MARSH OR SEAGRASS RESOURCES.
2. MATERIAL TO BE REMOVED VIA HYDRAULIC OR MECHANICAL DREDGING . MAXIMUM DREDGING DEPTH OF -4 FT NAVD.
3. SPOILS TO BE PLACED ON A BARGE FOR TRANSPORT. THE BARGE MAY ALSO BE USED TO DEWATER THE DREDGED MATERIAL. THE CONTRACTOR SHALL UTILIZE HAY BALES, FILTER CLOTH OR OTHER SIMILAR METHOD TO ENSURE WATER QUALITY STANDARDS ARE MAINTAINED.
4. AS AN ALTERNATE IN SOME LOCATIONS AS SHOWN, A FILTER CLOTH LINED ROLL OFF CONTAINER OR SIMILAR MAY BE UTILIZED IN UPLAND AREAS FOR DEWATERING. CONTRACTOR IS RESPONSIBLE FOR ENSURING WATER QUALITY STANDARDS ARE MAINTAINED.
5. ONCE DEWATERED, THE CITY WILL STOCKPILE THE SPOILT MATERIAL AT 4721 U.S. BUSINESS 98 TO BE USED FOR PUBLIC PURPOSE. AS AN ALTERNATE, THE CITY MAY ELECT TO HAVE THE DREDGED SEDIMENT HAULED TO THE STEELFIELD CLASS 1 LANDFILL AT 11411 LANDFILL RD, PANAMA CITY BEACH, FLORIDA.
6. POSSIBLE MOORING LOCATIONS ARE SHOWN ON THE PLANS. CONTRACTOR SHALL ENSURE MOORING OPERATIONS DO NOT AFFECT OR DAMAGE SEAGRASS BEDS IN ANY WAY.
7. CONTRACTOR SHALL TAKE CARE TO PROTECT THE SEAGRASS BEDS IN ALL SITUATIONS. CONTRACTOR SHALL ENSURE THE DRAFT OF THE BARGE IS SHALLOW ENOUGH TO AVOID DISTURBING THE SEAGRASSES AT MLW..
8. THE CITY OF PARKER WILL COORDINATE WITH ALL POTENTIALLY AFFECTED HOMEOWNERS PRIOR TO COMMENCEMENT OF DREDGE ACTIVITIES WITHIN THE PROJECT AREA.

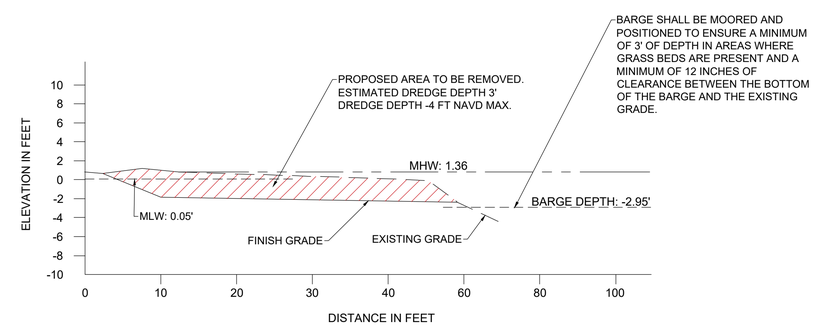

DREDGE AREA PROFILE

NOT TO SCALE

SITE 3 PROPOSED DREDGE PLAN:

DREDGE AREA	2,328 SF
DREDGE VOLUME	265 CY
SEAGRASS HEIGHT	6 IN

Anchor CEI
Engineering that works.
P. 850.215.1285 • F. 850.215.1286
450 Magnolia Avenue, Panama City, FL 32401
CA Number: 31422

Elizabeth S. Moore, PE
FL License No.: 57007

BID SET

No.	Date	Revision

Designed:	E. Moore
Drawn:	B. Silcox
Checked:	E. Moore
Job No.:	1620-023
Date:	7/8/2024

SITE 3 - OUTFALL
CENTER STREET AND EAST 3RD STREET
HURRICANE SALLY STORMWATER OUTFALL & RETENTION POND SEDIMENT
CITY OF PARKER - BAY COUNTY - FLORIDA

Sunshine811
Call 811 or www.sunshine811.com two full business days before digging to have utilities located and marked.
Check positive response codes before you dig!

Sheet No.
C1.2



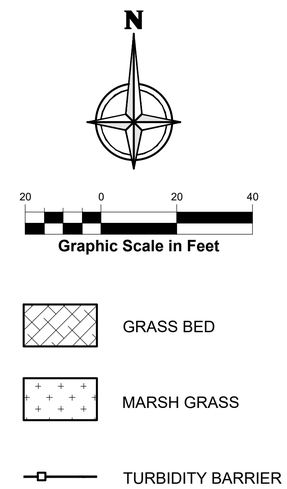

NOTES:

1. DREDGE PIPE POSITIONED BY THE CONTRACTOR SHALL NOT IMPACT WETLAND, MARSH OR SEAGRASS RESOURCES.
2. MATERIAL TO BE REMOVED VIA HYDRAULIC OR MECHANICAL DREDGING . MAXIMUM DREDGING DEPTH OF -4 FT NAVD.
3. SPOILS TO BE PLACED ON A BARGE FOR TRANSPORT. THE BARGE MAY ALSO BE USED TO DEWATER THE DREDGED MATERIAL. THE CONTRACTOR SHALL UTILIZE HAY BALES, FILTER CLOTH OR OTHER SIMILAR METHOD TO ENSURE WATER QUALITY STANDARDS ARE MAINTAINED.
4. AS AN ALTERNATE IN SOME LOCATIONS AS SHOWN, A FILTER CLOTH LINED ROLL OFF CONTAINER OR SIMILAR MAY BE UTILIZED IN UPLAND AREAS FOR DEWATERING. CONTRACTOR IS RESPONSIBLE FOR ENSURING WATER QUALITY STANDARDS ARE MAINTAINED.
5. ONCE DEWATERED, THE CITY WILL STOCKPILE THE SPOILT MATERIAL AT 4721 U.S. BUSINESS 98 TO BE USED FOR PUBLIC PURPOSE. AS AN ALTERNATE, THE CITY MAY ELECT TO HAVE THE DREDGED SEDIMENT HAULED TO THE STEELFIELD CLASS 1 LANDFILL AT 11411 LANDFILL RD, PANAMA CITY BEACH, FLORIDA.
6. POSSIBLE MOORING LOCATIONS ARE SHOWN ON THE PLANS. CONTRACTOR SHALL ENSURE MOORING OPERATIONS DO NOT AFFECT OR DAMAGE SEAGRASS BEDS IN ANY WAY.
7. CONTRACTOR SHALL TAKE CARE TO PROTECT THE SEAGRASS BEDS IN ALL SITUATIONS. CONTRACTOR SHALL ENSURE THE DRAFT OF THE BARGE IS SHALLOW ENOUGH TO AVOID DISTURBING THE SEAGRASSES AT MLW..
8. THE CITY OF PARKER WILL COORDINATE WITH ALL POTENTIALLY AFFECTED HOMEOWNERS PRIOR TO COMMENCEMENT OF DREDGE ACTIVITIES WITHIN THE PROJECT AREA.

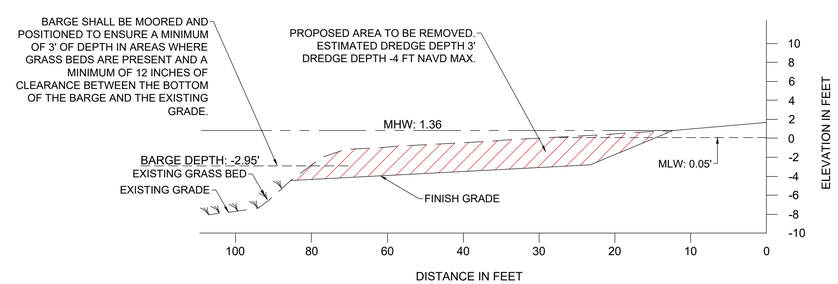

DREDGE AREA PROFILE

NOT TO SCALE

SITE 4 PROPOSED DREDGE PLAN:

DREDGE AREA	4,137 SF
DREDGE VOLUME	580 CY
SEAGRASS HEIGHT	6 IN

Anchor CEI
Engineering that works.
P. 850.215.1285 • F. 850.215.1286
450 Magnolia Avenue, Panama City, FL 32401
CA Number: 31422

Elizabeth S. Moore, PE
FL License No.: 57007

BID SET

No.	Date	Revision
1		
2		
3		
4		
5		
6		
7		

Designed:	E. Moore
Drawn:	B. Silcox
Checked:	E. Moore
Job No.:	1620-023
Date:	7/8/2024

SITE 4 - OUTFALL
1028 EAST STREET

HURRICANE SALLY STORMWATER OUTFALL & RETENTION POND SEDIMENT

CITY OF PARKER - BAY COUNTY - FLORIDA

Sheet No.
C1.3

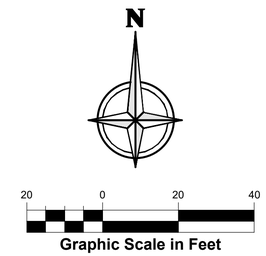

GRASS BED

MARSH GRASS

TURBIDITY BARRIER

NOTES:

1. DREDGE PIPE POSITIONED BY THE CONTRACTOR SHALL NOT IMPACT WETLAND, MARSH OR SEAGRASS RESOURCES.
2. MATERIAL TO BE REMOVED VIA HYDRAULIC OR MECHANICAL DREDGING . MAXIMUM DREDGING DEPTH OF -4 FT NAVD.
3. SPOILS TO BE PLACED ON A BARGE FOR TRANSPORT. THE BARGE MAY ALSO BE USED TO DEWATER THE DREDGED MATERIAL. THE CONTRACTOR SHALL UTILIZE HAY BALES, FILTER CLOTH OR OTHER SIMILAR METHOD TO ENSURE WATER QUALITY STANDARDS ARE MAINTAINED.
4. AS AN ALTERNATE IN SOME LOCATIONS AS SHOWN, A FILTER CLOTH LINED ROLL OFF CONTAINER OR SIMILAR MAY BE UTILIZED IN UPLAND AREAS FOR DEWATERING. CONTRACTOR IS RESPONSIBLE FOR ENSURING WATER QUALITY STANDARDS ARE MAINTAINED.
5. ONCE DEWATERED, THE CITY WILL STOCKPILE THE SPOILT MATERIAL AT 4721 U.S. BUSINESS 98 TO BE USED FOR PUBLIC PURPOSE. AS AN ALTERNATE, THE CITY MAY ELECT TO HAVE THE DREDGED SEDIMENT HAULED TO THE STEELFIELD CLASS 1 LANDFILL AT 11411 LANDFILL RD, PANAMA CITY BEACH, FLORIDA.
6. POSSIBLE MOORING LOCATIONS ARE SHOWN ON THE PLANS. CONTRACTOR SHALL ENSURE MOORING OPERATIONS DO NOT AFFECT OR DAMAGE SEAGRASS BEDS IN ANY WAY.
7. CONTRACTOR SHALL TAKE CARE TO PROTECT THE SEAGRASS BEDS IN ALL SITUATIONS. CONTRACTOR SHALL ENSURE THE DRAFT OF THE BARGE IS SHALLOW ENOUGH TO AVOID DISTURBING THE SEAGRASSES AT MLW..
8. THE CITY OF PARKER WILL COORDINATE WITH ALL POTENTIALLY AFFECTED HOMEOWNERS PRIOR TO COMMENCEMENT OF DREDGE ACTIVITIES WITHIN THE PROJECT AREA.

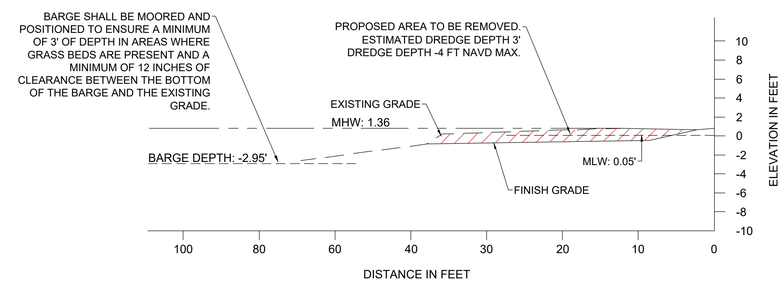

DREDGE AREA PROFILE

NOT TO SCALE

SITE 5 PROPOSED DREDGE PLAN:

DREDGE AREA	363 SF
DREDGE VOLUME	43 CY
SEAGRASS HEIGHT	6 IN

Anchor CEI
Engineering that works.
450 Magnolia Avenue, Panama City, FL 32401
P. 850.215.1285 • F. 850.215.1286
CA Number: 31422

Elizabeth S. Moore, PE
FL License No.: 57007

BID SET

No.	Date	Revision

Designed:	E. Moore
Drawn:	B. Silcox
Checked:	E. Moore
Job No.:	1620-023
Date:	7/8/2024

SITE 5 - OUTFALL
1031 BRANNON PLACE

HURRICANE SALLY STORMWATER OUTFALL
& RETENTION POND SEDIMENT

CITY OF PARKER - BAY COUNTY - FLORIDA

Sheet No.
C1.4

N

20 0 20 40

Graphic Scale in Feet

GRASS BED

MARSH GRASS

TURBIDITY BARRIER

NOTES:

1. DREDGE PIPE POSITIONED BY THE CONTRACTOR SHALL NOT IMPACT WETLAND, MARSH OR SEAGRASS RESOURCES.
2. MATERIAL TO BE REMOVED VIA HYDRAULIC OR MECHANICAL DREDGING . MAXIMUM DREDGING DEPTH OF -4 FT NAVD.
3. SPOILS TO BE PLACED ON A BARGE FOR TRANSPORT. THE BARGE MAY ALSO BE USED TO DEWATER THE DREDGED MATERIAL. THE CONTRACTOR SHALL UTILIZE HAY BALES, FILTER CLOTH OR OTHER SIMILAR METHOD TO ENSURE WATER QUALITY STANDARDS ARE MAINTAINED.
4. AS AN ALTERNATE IN SOME LOCATIONS AS SHOWN, A FILTER CLOTH LINED ROLL OFF CONTAINER OR SIMILAR MAY BE UTILIZED IN UPLAND AREAS FOR DEWATERING. CONTRACTOR IS RESPONSIBLE FOR ENSURING WATER QUALITY STANDARDS ARE MAINTAINED.
5. ONCE DEWATERED, THE CITY WILL STOCKPILE THE SPOILT MATERIAL AT 4721 U.S. BUSINESS 98 TO BE USED FOR PUBLIC PURPOSE. AS AN ALTERNATE, THE CITY MAY ELECT TO HAVE THE DREDGED SEDIMENT HAULED TO THE STEELFIELD CLASS 1 LANDFILL AT 11411 LANDFILL RD, PANAMA CITY BEACH, FLORIDA.
6. POSSIBLE MOORING LOCATIONS ARE SHOWN ON THE PLANS. CONTRACTOR SHALL ENSURE MOORING OPERATIONS DO NOT AFFECT OR DAMAGE SEAGRASS BEDS IN ANY WAY.
7. CONTRACTOR SHALL TAKE CARE TO PROTECT THE SEAGRASS BEDS IN ALL SITUATIONS. CONTRACTOR SHALL ENSURE THE DRAFT OF THE BARGE IS SHALLOW ENOUGH TO AVOID DISTURBING THE SEAGRASSES AT MLW..
8. THE CITY OF PARKER WILL COORDINATE WITH ALL POTENTIALLY AFFECTED HOMEOWNERS PRIOR TO COMMENCEMENT OF DREDGE ACTIVITIES WITHIN THE PROJECT AREA.

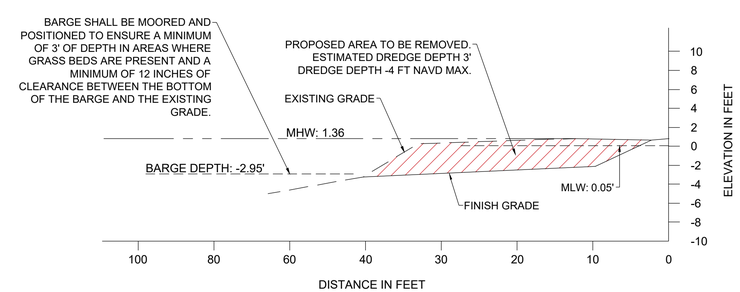

DREDGE AREA PROFILE

NOT TO SCALE

SITE 6 PROPOSED DREDGE PLAN:

DREDGE AREA	3,261 SF
DREDGE VOLUME	370 CY
SEAGRASS HEIGHT	6 IN

Anchor CEI
Engineering that works.
P. 850.215.1285 • F. 850.215.1286
450 Magnolia Avenue, Panama City, FL 32401
CA Number: 31422

Elizabeth S. Moore, PE
FL License No.: 57007

BID SET

No.	Date	Revision

Designed:	E. Moore
Drawn:	B. Silcox
Checked:	E. Moore
Job No.:	1620-023
Date:	7/8/2024

SITE 6 - OUTFALL
5302 SOULE DRIVE

HURRICANE SALLY STORMWATER OUTFALL & RETENTION POND SEDIMENT

CITY OF PARKER - BAY COUNTY - FLORIDA

Sheet No.
C1.5



GRASS BED

MARSH GRASS

TURBIDITY BARRIER

NOTES:

1. DREDGE PIPE POSITIONED BY THE CONTRACTOR SHALL NOT IMPACT WETLAND, MARSH OR SEAGRASS RESOURCES.
2. MATERIAL TO BE REMOVED VIA HYDRAULIC OR MECHANICAL DREDGING . MAXIMUM DREDGING DEPTH OF -4 FT NAVD.
3. SPOILS TO BE PLACED ON A BARGE FOR TRANSPORT. THE BARGE MAY ALSO BE USED TO DEWATER THE DREDGED MATERIAL. THE CONTRACTOR SHALL UTILIZE HAY BALES, FILTER CLOTH OR OTHER SIMILAR METHOD TO ENSURE WATER QUALITY STANDARDS ARE MAINTAINED.
4. AS AN ALTERNATE IN SOME LOCATIONS AS SHOWN, A FILTER CLOTH LINED ROLL OFF CONTAINER OR SIMILAR MAY BE UTILIZED IN UPLAND AREAS FOR DEWATERING. CONTRACTOR IS RESPONSIBLE FOR ENSURING WATER QUALITY STANDARDS ARE MAINTAINED.
5. ONCE DEWATERED, THE CITY WILL STOCKPILE THE SPOILT MATERIAL AT 4721 U.S. BUSINESS 98 TO BE USED FOR PUBLIC PURPOSE. AS AN ALTERNATE, THE CITY MAY ELECT TO HAVE THE DREDGED SEDIMENT HAULED TO THE STEELFIELD CLASS 1 LANDFILL AT 11411 LANDFILL RD, PANAMA CITY BEACH, FLORIDA.
6. POSSIBLE MOORING LOCATIONS ARE SHOWN ON THE PLANS. CONTRACTOR SHALL ENSURE MOORING OPERATIONS DO NOT AFFECT OR DAMAGE SEAGRASS BEDS IN ANY WAY.
7. CONTRACTOR SHALL TAKE CARE TO PROTECT THE SEAGRASS BEDS IN ALL SITUATIONS. CONTRACTOR SHALL ENSURE THE DRAFT OF THE BARGE IS SHALLOW ENOUGH TO AVOID DISTURBING THE SEAGRASSES AT MLW..
8. THE CITY OF PARKER WILL COORDINATE WITH ALL POTENTIALLY AFFECTED HOMEOWNERS PRIOR TO COMMENCEMENT OF DREDGE ACTIVITIES WITHIN THE PROJECT AREA.

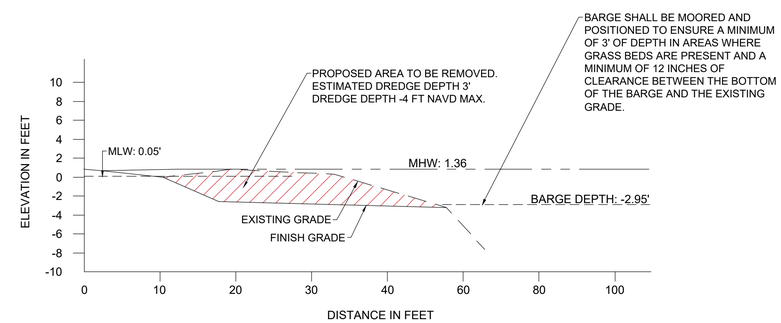

DREDGE AREA PROFILE

NOT TO SCALE

SITE 7 PROPOSED DREDGE PLAN:

DREDGE AREA	1,507 SF
DREDGE VOLUME	167 CY
SEAGRASS HEIGHT	6 IN

Anchor CEI
Engineering that works.
P. 850.215.1285 • F. 850.215.1286
450 Magnolia Avenue, Panama City, FL 32401
CA Number: 31422

Elizabeth S. Moore, PE
FL License No.: 57607

BID SET

No.	Date	Revision

Designed:	E. Moore
Drawn:	B. Silcox
Checked:	E. Moore
Job No.:	1620-023
Date:	7/8/2024

SITE 7 - OUTFALL
5324 SOULE DRIVE

HURRICANE SALLY STORMWATER OUTFALL & RETENTION POND SEDIMENT

CITY OF PARKER - BAY COUNTY - FLORIDA

Sheet No.
C1.6

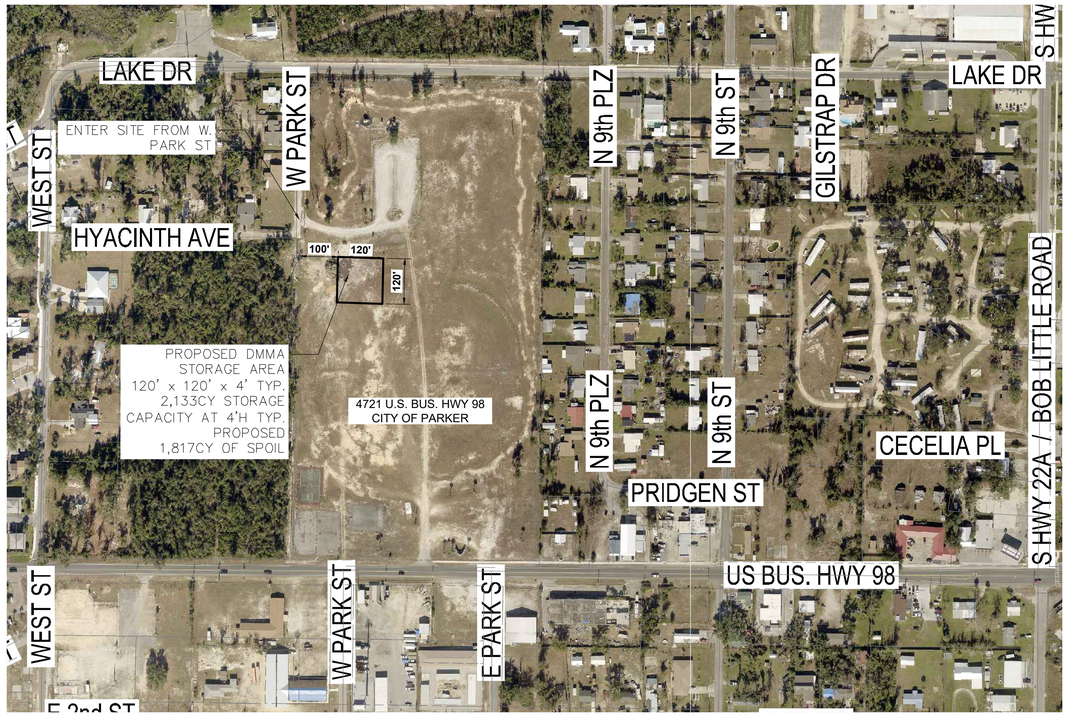

DMMA STOCKPILE SITE PLAN

SCALE: 1" = 200'

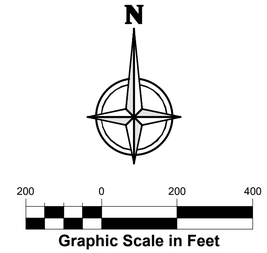

DMMA STORAGE AREA

NOTE:

SPOILT MATERIAL STOCKPILE TO BE LOCATED AT THE PARKER SPORTS COMPLEX, 4721 U.S. BUSINESS 98 TO BE USED FOR PUBLIC PURPOSE.

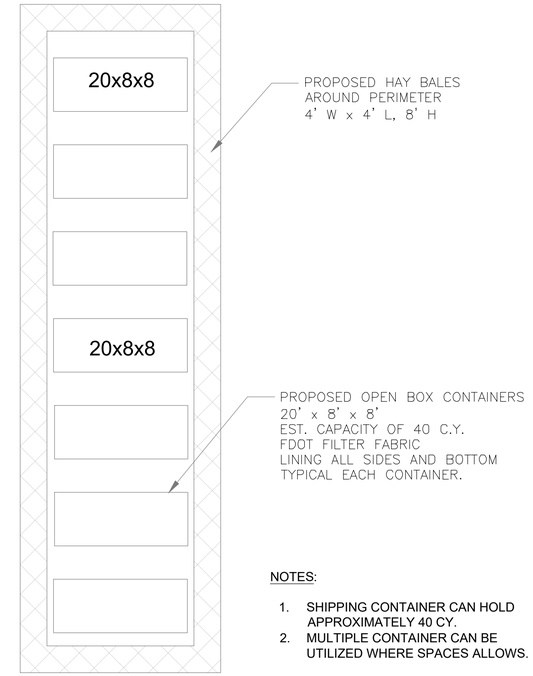

NOTES:

1. SHIPPING CONTAINER CAN HOLD APPROXIMATELY 40 CY.
2. MULTIPLE CONTAINER CAN BE UTILIZED WHERE SPACES ALLOWS.

BARGE DMMA PLAN

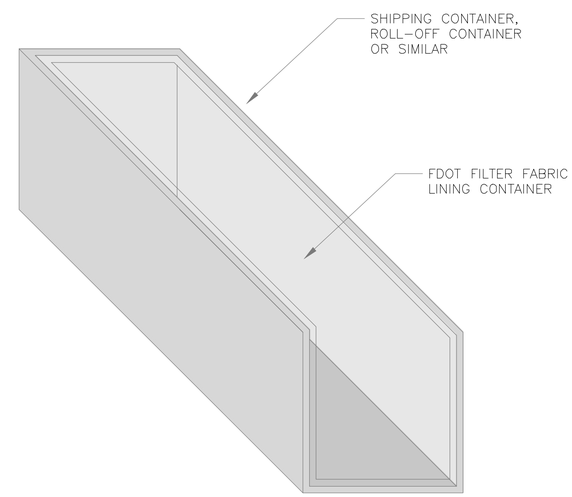

CONTAINER ISOMETRIC VIEW

PROPOSED BARGE DMMA LAYOUT

N.T.S.

SECTION AA
SCALE 1" = 60'

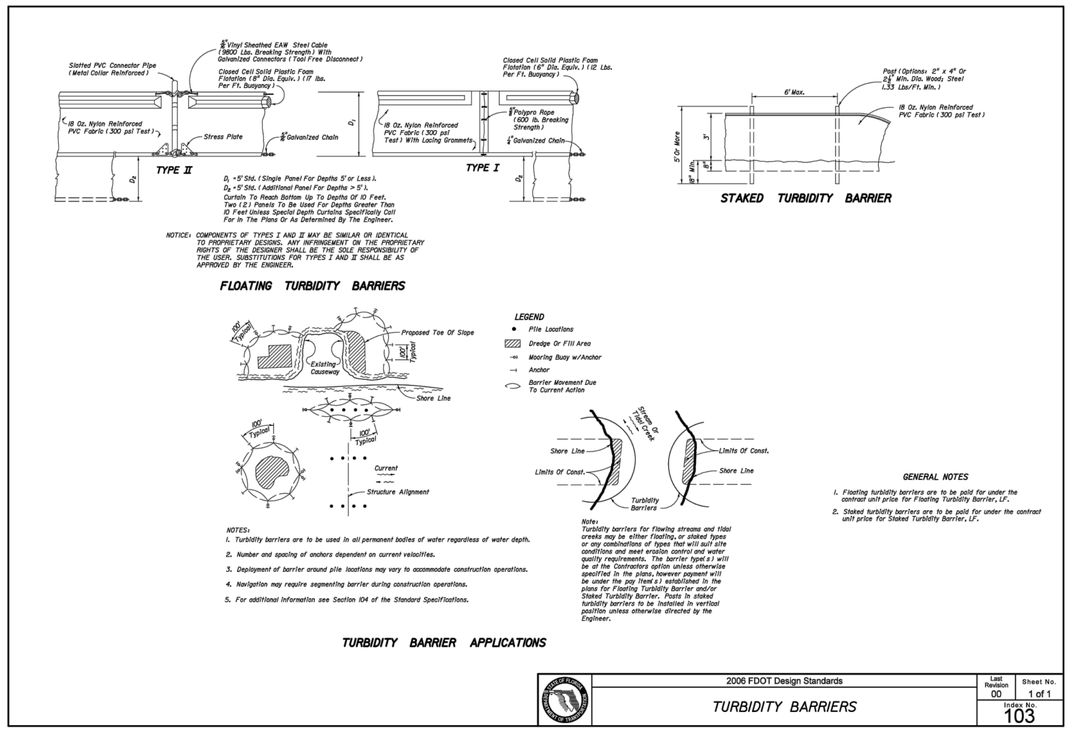

Anchor CEI
Engineering that works.
450 Magnolia Avenue, Panama City, FL 32401
P. 850.215.1285 • F. 850.215.1286
CA Number: 31422
Elizabeth S. Moore, PE
FL License No.: 57007

BID SET

No.	Date	Revision
1		
2		
3		
4		
5		
6		
7		

Designed:	E. Moore
Drawn:	B. Silcox
Checked:	E. Moore
Job No.:	1620-023
Date:	7/8/2024

MISCELLANEOUS DETAILS

HURRICANE SALLY STORMWATER OUTFALL & RETENTION POND SEDIMENT

CITY OF PARKER - BAY COUNTY - FLORIDA

Sheet No.
C2.0